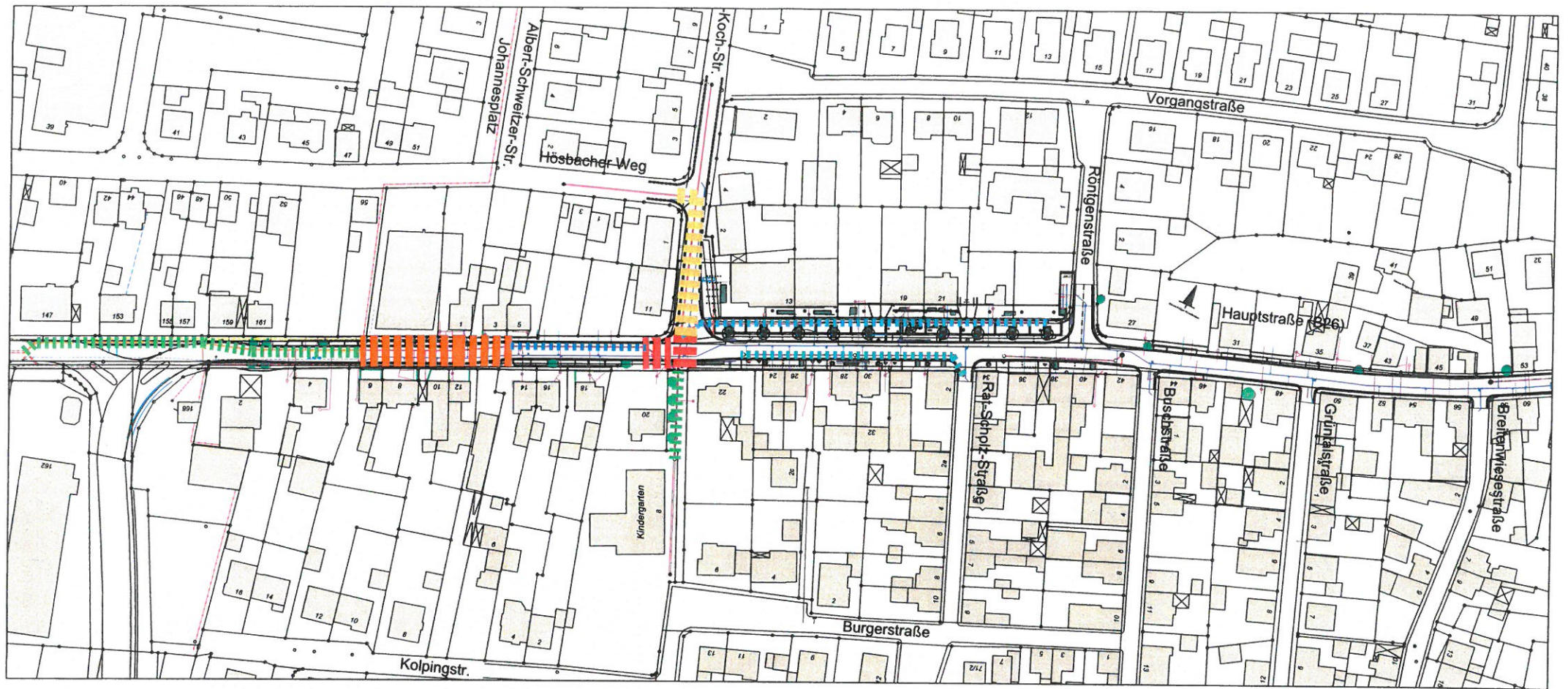


| 1 | 2015 | | | | 2016 | | | | | | | | | | | | 2017 | | | | | | | | | | | | 2018 | | | | | | |
|---------------------------|------|----|----|----|------|----|----|----|----|----|----|----|----|----|----|----|------|----|----|----|----|----|----|----|----|----|----|----|------|----|----|----|--|--|--|
| | 08 | 09 | 10 | 11 | 12 | 01 | 02 | 03 | 04 | 05 | 06 | 07 | 08 | 09 | 10 | 11 | 12 | 01 | 02 | 03 | 04 | 05 | 06 | 07 | 08 | 09 | 10 | 11 | 12 | 01 | 02 | 03 | | | |
| Kanal-Kolonne 1 | █ | █ | █ | | | | | | | | | | | | | | | | | | | | | | | | | | | | | | | | |
| Kanal-Kolonne 2 | | | █ | | | | | | | | | | | | | | | | | | | | | | | | | | | | | | | | |
| | | | | | | | | | | | | | | | | | | | | | | | | | | | | | | | | | | | |
| | | | | | | | | | | | | | | | | | | | | | | | | | | | | | | | | | | | |
| --> Gesamtsperrrungen B26 | | | | | | | | | | | | | | | | | | | | | | | | | | | | | | | | | | | |

LEGENDE:

- Strassenbau = volle Flächen
- Leitungsbau = gestrichelte Fl.
- Vollsperrungen (color-coded)
- Teilsperrrungen (color-coded)
- Fertiggestellt (color-coded)

Bauphasenplan Nr. 1
Markt Hösbach - Neugestaltung Hauptstrasse West



| 2 | 2015 | | | | | 2016 | | | | | | | | | | | | 2017 | | | | | | | | | | | | 2018 | | | | | |
|------------------------|------|----|----|----|----|------|----|----|----|----|----|----|----|----|----|----|----|------|----|----|----|----|----|----|----|----|----|----|----|------|----|----|--|--|--|
| | 08 | 09 | 10 | 11 | 12 | 01 | 02 | 03 | 04 | 05 | 06 | 07 | 08 | 09 | 10 | 11 | 12 | 01 | 02 | 03 | 04 | 05 | 06 | 07 | 08 | 09 | 10 | 11 | 12 | 01 | 02 | 03 | | | |
| Kanal-Kolonne 1 | | | | | | | | | | | | | | | | | | | | | | | | | | | | | | | | | | | |
| Kanal-Kolonne 2 | | | | | | | | | | | | | | | | | | | | | | | | | | | | | | | | | | | |
| -> Gesamtsperungen B26 | | | | | | | | | | | | | | | | | | | | | | | | | | | | | | | | | | | |

LEGENDE:

Strassenbau = volle Flächen

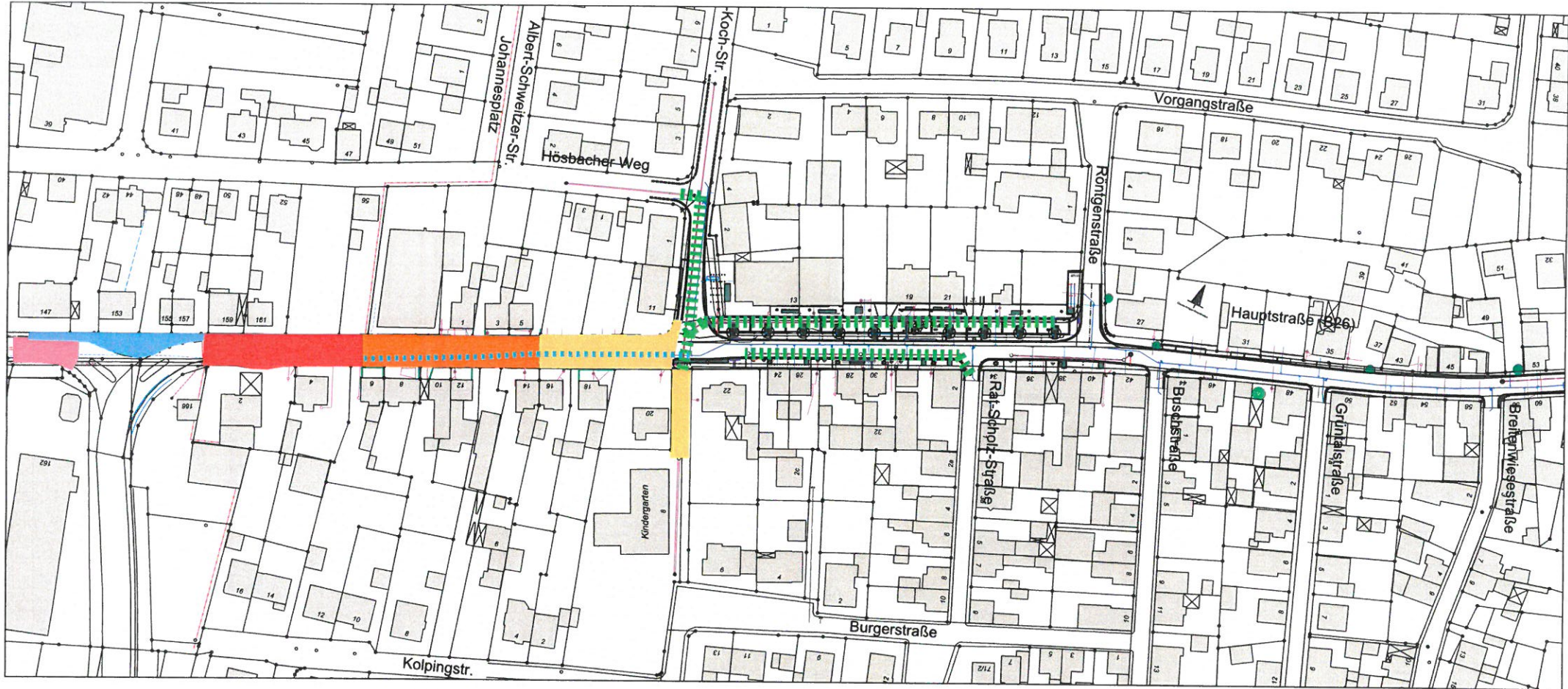
Leitungsbau = gestrichelte Fl.

Vollsperrungen = [Red, Orange, Pink, Yellow]

Teilsperungen = [Blue, Cyan]

Fertiggestellt = [Green]

Bauphasenplan Nr. 2
 Markt Hösbach - Neugestaltung Hauptstrasse West

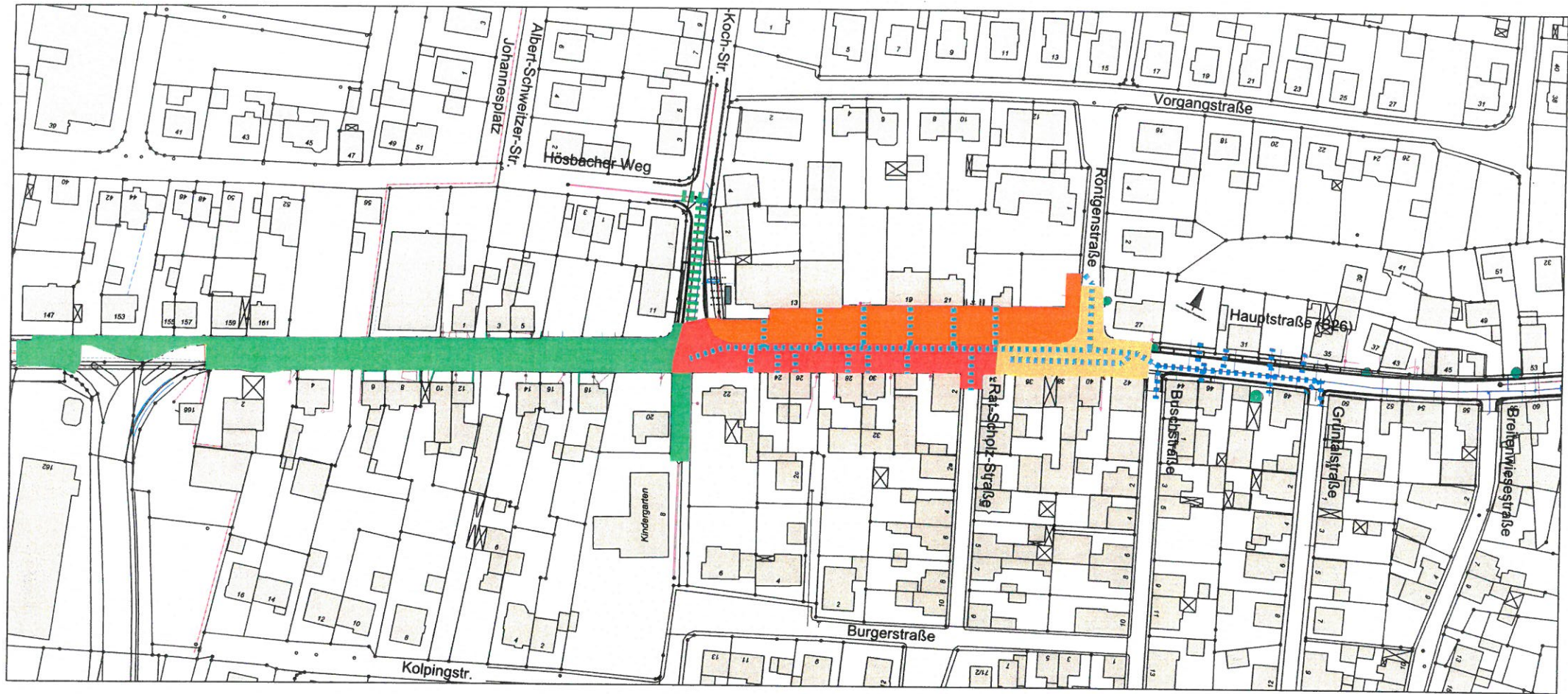


| 3 | 2015 | | | | | 2016 | | | | | | | | | | | | 2017 | | | | | | | | | | | | 2018 | | | | | |
|-----------------------|------|----|----|----|----|------|----|----|----|----|----|----|----|----|----|----|----|------|----|----|----|----|----|----|----|----|----|----|----|------|----|----|--|--|--|
| | 08 | 09 | 10 | 11 | 12 | 01 | 02 | 03 | 04 | 05 | 06 | 07 | 08 | 09 | 10 | 11 | 12 | 01 | 02 | 03 | 04 | 05 | 06 | 07 | 08 | 09 | 10 | 11 | 12 | 01 | 02 | 03 | | | |
| Strassenbau (m. Gas) | | | | | | | | ■ | ■ | ■ | ■ | ■ | ■ | | | | | | | | | | | | | | | | | | | | | | |
| Wiederherst. Gehweg | | | | | | | | ■ | ■ | | | | | | | | | | | | | | | | | | | | | | | | | | |
| Wasser | | | | | | | | ■ | ■ | | | | | | | | | | | | | | | | | | | | | | | | | | |
| | | | | | | | | | | | | | | | | | | | | | | | | | | | | | | | | | | | |
| | | | | | | | | | | | | | | | | | | | | | | | | | | | | | | | | | | | |
| | | | | | | | | | | | | | | | | | | | | | | | | | | | | | | | | | | | |
| --> Gesamtsperren B26 | | | | | | | | | | | | | | | | | | | | | | | | | | | | | | | | | | | |

LEGENDE:

- Strassenbau = volle Flächen
- Leitungsbau = gestrichelte Fl.
- Vollsperrungen
- Teilsperren
- Fertiggestellt

Bauphasenplan Nr. 3
 Markt Hösbach - Neugestaltung Hauptstrasse West

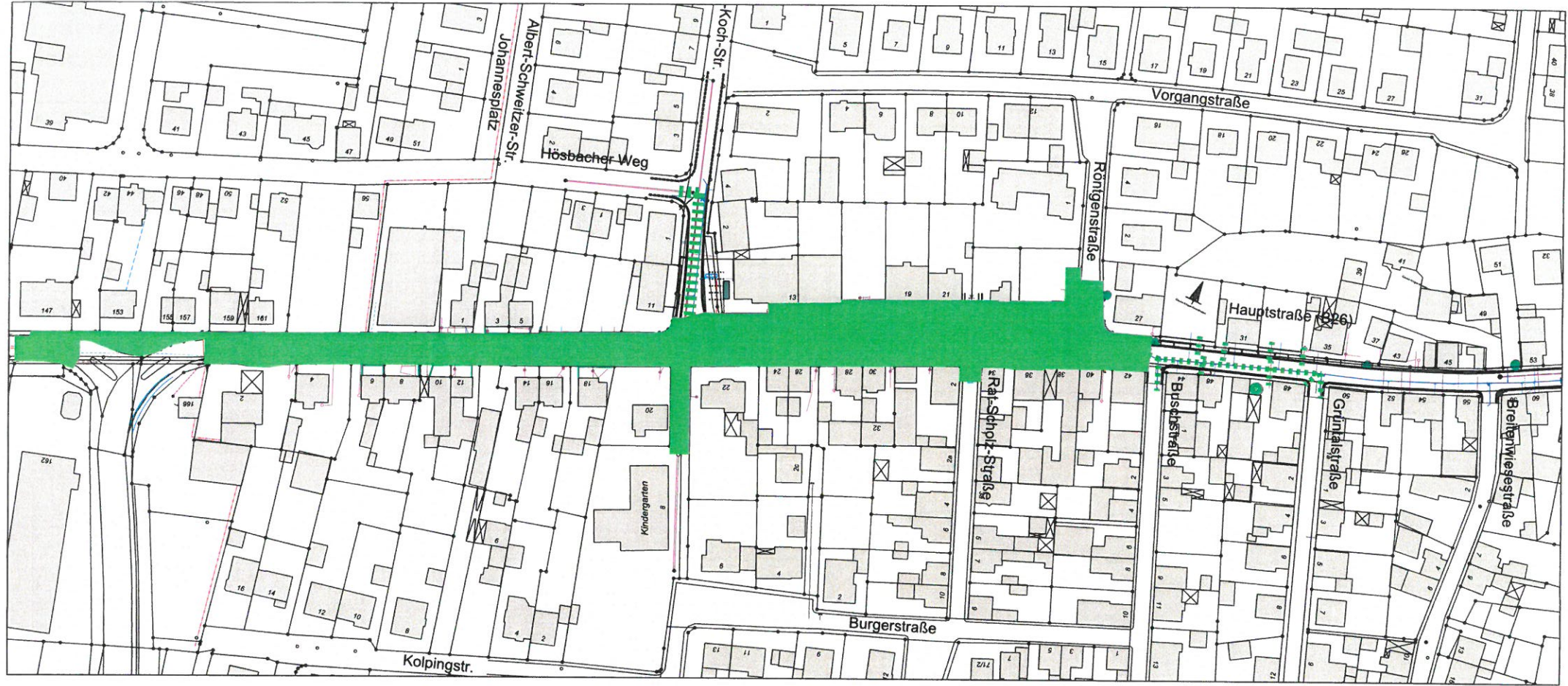


| 4 | 2015 | | | | | 2016 | | | | | | | | | | | | 2017 | | | | | | | | | | | | 2018 | | | | | |
|-------------------------|------|----|----|----|----|------|----|----|----|----|----|----|----|----|----|----|----|------|----|----|----|----|----|----|----|----|----|----|----|------|----|----|--|--|--|
| | 08 | 09 | 10 | 11 | 12 | 01 | 02 | 03 | 04 | 05 | 06 | 07 | 08 | 09 | 10 | 11 | 12 | 01 | 02 | 03 | 04 | 05 | 06 | 07 | 08 | 09 | 10 | 11 | 12 | 01 | 02 | 03 | | | |
| StraBau-Kol1 (JM Süd) | | | | | | | | | | | | | | | | | | | | | | | | | | | | | | | | | | | |
| StraBau-Kol2 (JM Nord) | | | | | | | | | | | | | | | | | | | | | | | | | | | | | | | | | | | |
| Wasser/Gas | | | | | | | | | | | | | | | | | | | | | | | | | | | | | | | | | | | |
| Hauptkanal + Wasser/Gas | | | | | | | | | | | | | | | | | | | | | | | | | | | | | | | | | | | |
| Kanal-HA + Wasser/Gas | | | | | | | | | | | | | | | | | | | | | | | | | | | | | | | | | | | |
| --> Gesamtsperungen B26 | | | | | | | | | | | | | | | | | | | | | | | | | | | | | | | | | | | |

LEGENDE:

- Strassenbau = volle Flächen
- Leitungsbau = gestrichelte Fl.
- Vollsperrungen = red, orange, pink, yellow
- Teilsperungen = light blue, blue
- Fertiggestellt = green

Bauphasenplan Nr. 4
 Markt Hösbach - Neugestaltung Hauptstrasse West



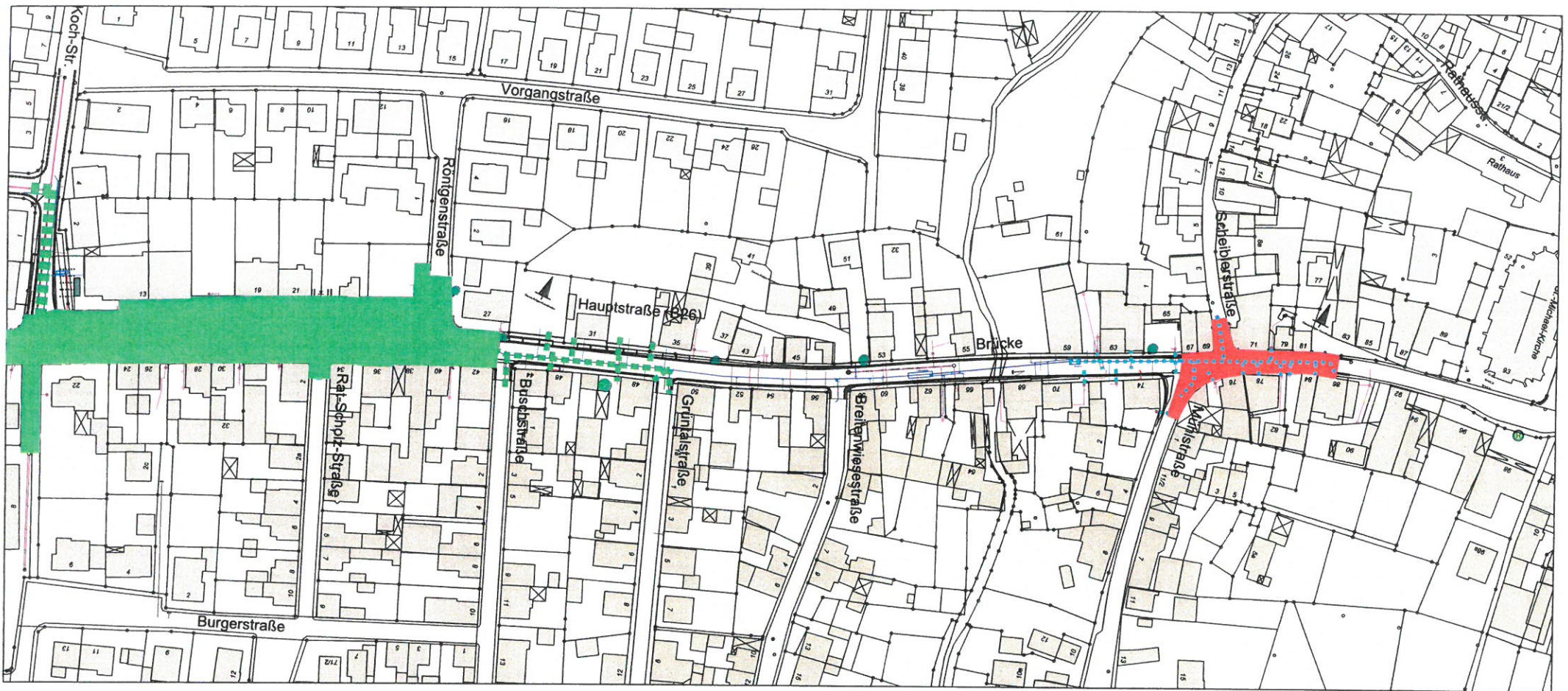
| 5a | 2015 | | | | | 2016 | | | | | | | | | | | | 2017 | | | | | | | | | | | | 2018 | | | |
|-------------------------|------|----|----|----|----|------|----|----|----|----|----|----|----|----|----|----|----|------|----|----|----|----|----|----|----|----|----|----|----|------|----|----|--|
| | 08 | 09 | 10 | 11 | 12 | 01 | 02 | 03 | 04 | 05 | 06 | 07 | 08 | 09 | 10 | 11 | 12 | 01 | 02 | 03 | 04 | 05 | 06 | 07 | 08 | 09 | 10 | 11 | 12 | 01 | 02 | 03 | |
| | | | | | | | | | | | | | | | | | | | | | | | | | | | | | | | | | |
| | | | | | | | | | | | | | | | | | | | | | | | | | | | | | | | | | |
| | | | | | | | | | | | | | | | | | | | | | | | | | | | | | | | | | |
| | | | | | | | | | | | | | | | | | | | | | | | | | | | | | | | | | |
| | | | | | | | | | | | | | | | | | | | | | | | | | | | | | | | | | |
| | | | | | | | | | | | | | | | | | | | | | | | | | | | | | | | | | |
| | | | | | | | | | | | | | | | | | | | | | | | | | | | | | | | | | |
| --> Gesamtsperungen B26 | | | | | | | | | | | | | | | | | | | | | | | | | | | | | | | | | |

LEGENDE:

- Strassenbau = volle Flächen
- Leitungsbau = gestrichelte Fl.
- Vollsperrungen
- Teilsperungen
- Fertiggestellt

Bauphasenplan Nr. 5a

Markt Hösbach - Neugestaltung Hauptstrasse West

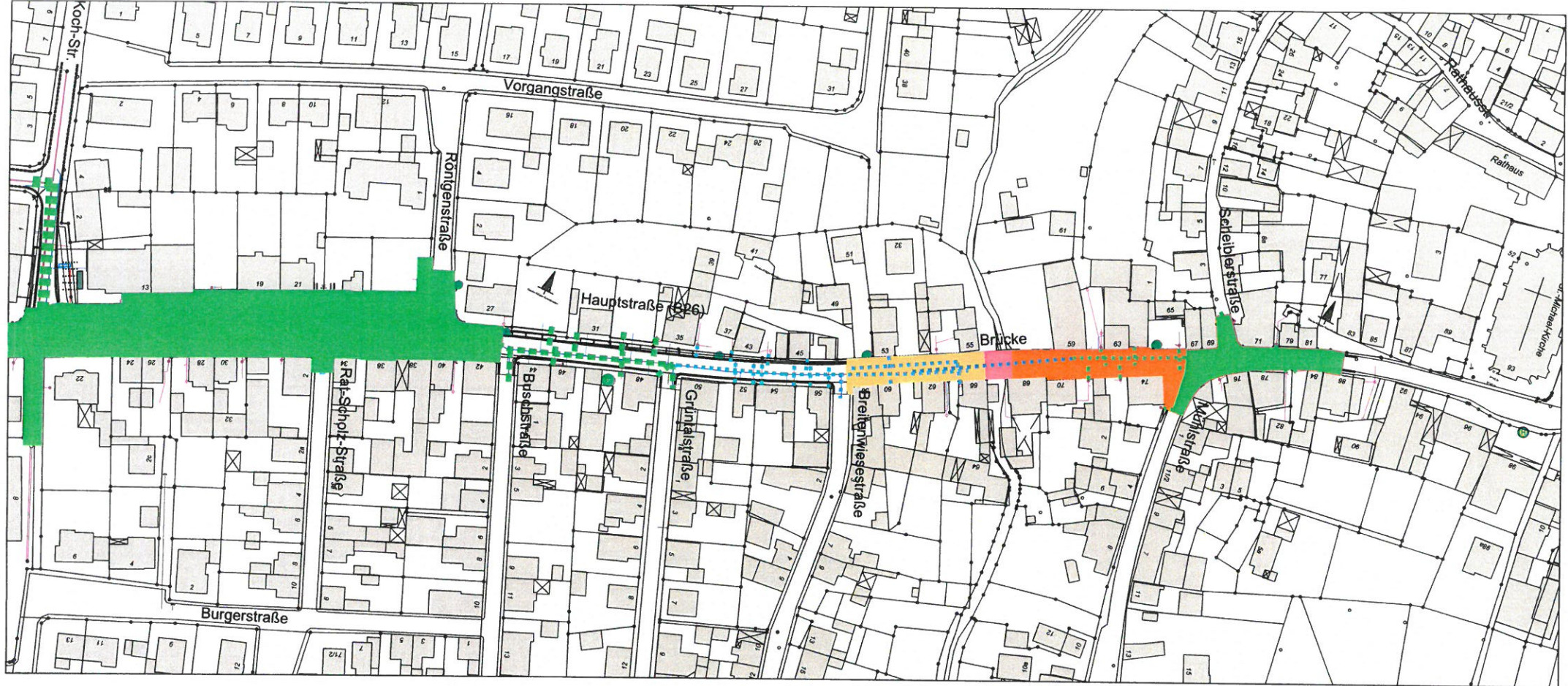


| 5b | 2015 | | | | | 2016 | | | | | | | | | | | | 2017 | | | | | | | | | | | | 2018 | | | | |
|--------------------------|------|----|----|----|----|------|----|----|----|----|----|----|----|----|----|----|----|------|----|----|----|----|----|----|----|----|----|----|----|------|----|----|--|--|
| | 08 | 09 | 10 | 11 | 12 | 01 | 02 | 03 | 04 | 05 | 06 | 07 | 08 | 09 | 10 | 11 | 12 | 01 | 02 | 03 | 04 | 05 | 06 | 07 | 08 | 09 | 10 | 11 | 12 | 01 | 02 | 03 | | |
| Kanal-HA + Wasser/Gas | | | | | | | | | | | | | | | | | | | | | | | | | | | | | | | | | | |
| Strassenbau | | | | | | | | | | | | | | | | | | | | | | | | | | | | | | | | | | |
| Kanal-HA + Wasser/Gas | | | | | | | | | | | | | | | | | | | | | | | | | | | | | | | | | | |
| Strassenbau | | | | | | | | | | | | | | | | | | | | | | | | | | | | | | | | | | |
| Wasser-/Gasdüker | | | | | | | | | | | | | | | | | | | | | | | | | | | | | | | | | | |
| Brückensanierung | | | | | | | | | | | | | | | | | | | | | | | | | | | | | | | | | | |
| --> Gesamtspernungen B26 | | | | | | | | | | | | | | | | | | | | | | | | | | | | | | | | | | |

LEGENDE:

- Strassenbau = volle Flächen
- Leitungsbau = gestrichelte Fl.
- Vollsperrungen
- Teilspernungen
- Fertiggestellt

Bauphasenplan Nr. 5b
 Markt Hösbach - Neugestaltung Hauptstrasse West

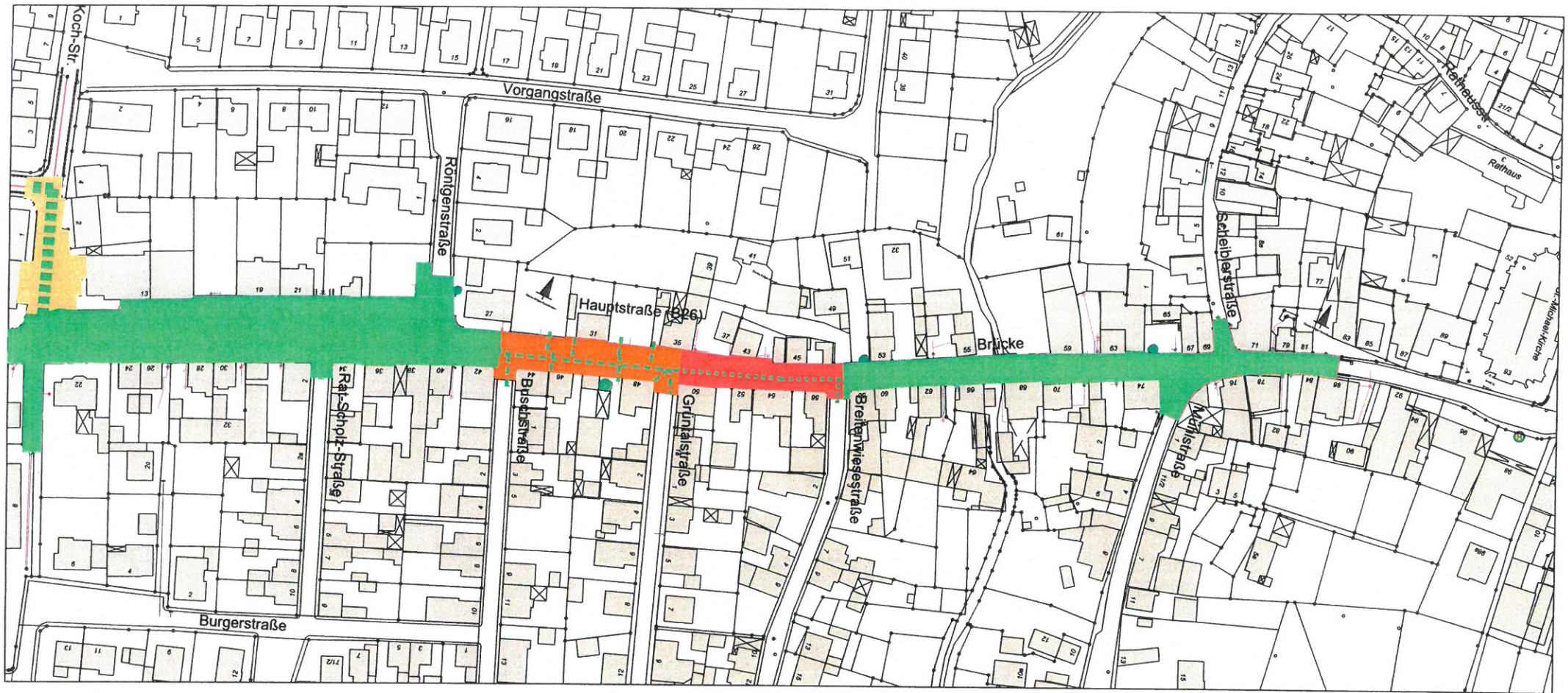


| 6 | 2015 | | | | | 2016 | | | | | | | | | | | | 2017 | | | | | | | | | | | | 2018 | | | | | | | |
|---------------------------|------|----|----|----|----|------|----|----|----|----|----|----|----|----|----|----|----|------|----|----|----|----|----|----|----|----|----|----|----|------|----|----|--|--|--|--|--|
| | 08 | 09 | 10 | 11 | 12 | 01 | 02 | 03 | 04 | 05 | 06 | 07 | 08 | 09 | 10 | 11 | 12 | 01 | 02 | 03 | 04 | 05 | 06 | 07 | 08 | 09 | 10 | 11 | 12 | 01 | 02 | 03 | | | | | |
| Strassenbau | | | | | | | | | | | | | | | | | | | | | | | | | | | | | | | | | | | | | |
| Wasser-/Gasdüker | | | | | | | | | | | | | | | | | | | | | | | | | | | | | | | | | | | | | |
| Brückensanierung | | | | | | | | | | | | | | | | | | | | | | | | | | | | | | | | | | | | | |
| Hauptkanal+Wasser/Gas | | | | | | | | | | | | | | | | | | | | | | | | | | | | | | | | | | | | | |
| Strassenbau | | | | | | | | | | | | | | | | | | | | | | | | | | | | | | | | | | | | | |
| Kanal-HA + Wasser/Gas | | | | | | | | | | | | | | | | | | | | | | | | | | | | | | | | | | | | | |
| --> Gesamtsperrrungen B26 | | | | | | | | | | | | | | | | | | | | | | | | | | | | | | | | | | | | | |

LEGENDE:

- Strassenbau = volle Flächen
- Leitungsbau = gestrichelte Fl.
- Vollsperrungen
- Teilsperrrungen
- Fertiggestellt

Bauphasenplan Nr. 6
Markt Hösbach - Neugestaltung Hauptstrasse West

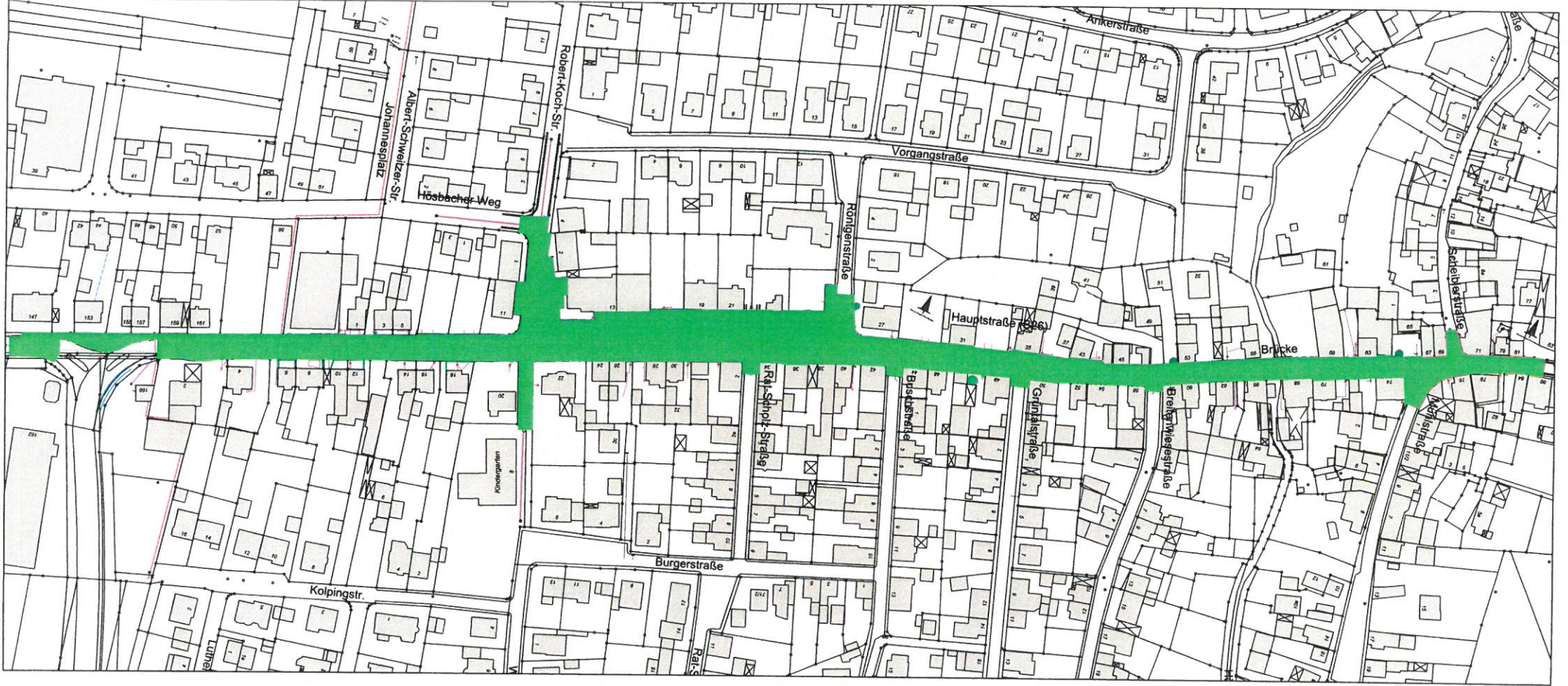


| 7 | 2015 | | | | | 2016 | | | | | 2017 | | | | | 2018 | | | | |
|---------------------------|------|----|----|----|----|------|----|----|----|----|------|----|----|----|----|------|----|----|----|----|
| | 08 | 09 | 10 | 11 | 12 | 01 | 02 | 03 | 04 | 05 | 06 | 07 | 08 | 09 | 10 | 11 | 12 | 01 | 02 | 03 |
| Strassenbau Hauptstrasse | | | | | | | | | | | | | | | | | | | | |
| Strassenbau Hauptstrasse | | | | | | | | | | | | | | | | | | | | |
| Strassenbau Robert-Koch | | | | | | | | | | | | | | | | | | | | |
| | | | | | | | | | | | | | | | | | | | | |
| | | | | | | | | | | | | | | | | | | | | |
| | | | | | | | | | | | | | | | | | | | | |
| --> Gesamtsperrrungen B26 | | | | | | | | | | | | | | | | | | | | |

LEGENDE:

- Strassenbau = volle Flächen
- Leitungsbau = gestrichelte Fl.
- Vollsperrungen = red, orange, pink, yellow
- Teilsperrrungen = blue, cyan, light blue
- Fertiggestellt = green

Bauphasenplan Nr. 7
 Markt Hösbach - Neugestaltung Hauptstrasse West



| | | | | | | | | | | | | | | | | | | | | | | | | | | | | | | | | | |
|-------------------------|------|----|----|----|----|------|----|----|----|----|----|----|----|----|----|----|----|------|----|----|----|----|----|----|----|----|----|----|----|------|----|----|--|
| 8 | 2015 | | | | | 2016 | | | | | | | | | | | | 2017 | | | | | | | | | | | | 2018 | | | |
| | 08 | 09 | 10 | 11 | 12 | 01 | 02 | 03 | 04 | 05 | 06 | 07 | 08 | 09 | 10 | 11 | 12 | 01 | 02 | 03 | 04 | 05 | 06 | 07 | 08 | 09 | 10 | 11 | 12 | 01 | 02 | 03 | |
| | | | | | | | | | | | | | | | | | | | | | | | | | | | | | | | | | |
| -> Gesamtspernungen B26 | | | | | | | | | | | | | | | | | | | | | | | | | | | | | | | | | |

LEGENDE:

- Strassenbau = volle Flächen
- Leitungsbau = gestrichelte Fl.
- Vollsperrungen
- Teilspernungen
- Fertiggestellt

Bauphasenplan Nr. 8 - Baumaßnahme fertiggestellt
 Markt Hösbach - Neugestaltung Hauptstrasse West